




















- Key:
-  Upper Reservoir
 -  Dam and Embankment
 -  Spillway Channel
 -  Intake Tower
 -  Headrace Tunnel (underground)
 -  Tailrace Tunnel (underground)
 -  Access Tunnel (underground)
 -  Emergency Access Tunnel (underground)
 -  Cavern Power Station (underground)
 -  Surge / Ventilation Shafts
 -  Emergency Access Tunnel Portal
 -  Lower Control Works
 -  Jetty & Administration Building
 -  Existing Road to be Upgraded
 -  Existing Track to be Upgraded
 -  Permanent New Access Track
 -  Temporary New Access Track
 -  Indicative Borrow Pit Area
 -  Indicative Site Establishment Area

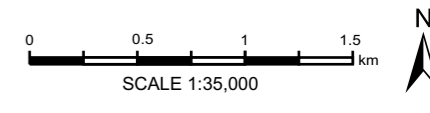


Figure 3.1
Scheme Overview

Revised Coire Glas Pumped
Storage Scheme
EIA Report